


















Map Legend





- | | | | |
|---|--|--|---|
|  Evacuation Site/ Emergency Shelter |  Fire Station |  National Road |  River Camera |
|  City Hall/Ward Office |  Post Office |  Prefecture Road/Main Road |  Water Gauge |
|  School |  Shrine |  Joban Railway |  Water Level Observation Post |
|  Police Station/Box |  Temple |  Underpass (likely to be submerged in a flood) |  Area flooded in 2019 typhoon |




Map Legend

Landslide

- | | |
|-------------------------------------|---|
| Rockslide Special Warning Zone |  |
| Rockslide Warning Zone |  |
| Steep Slope Special Warning Zone |  |
| Steep Slope Warning Zone |  |
| Landslide Warning Zone |  |

Rivers

- Floodwater Depth if Flooded
(Divided by Rank)**
- | | |
|--|-------------------------|
|  | 5.0m - under 10.0m zone |
|  | 3.0m - under 5.0m zone |
|  | 0.5m - under 3.0m zone |
|  | Under 0.5m zone |

- | | |
|---|---|
|  | Building Destruction (Washed Away) |
|  | Building Destruction (Riverbank Erosion) |
|  | Buffer Zone |
- Areas where floodwater depth
not designated, but flooding
predicted**